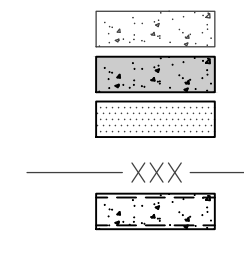


# SIDEWALK PLAN

## LEGEND

EXISTING P.C.C. CONCRETE  
 PROPOSED P.C.C. CONCRETE  
 EXISTING A.C. PAVEMENT  
 EXISTING CONTOUR  
 PROPOSED HANDRAIL  
 GRADE BREAK



**KARN**  
 ENGINEERING  
 AND SURVEYING, INC.

129 W. FIG STREET  
 FALLBROOK, CA 92028  
 760-728-1134 760-728-3209 Fax

PROJECT #: 10165

FALLBROOK  
 REGIONAL  
 HEALTHCARE  
 DISTRICT

Issue Date: 8-1-24

REVISION INFORMATION

1636 E MISSION  
 ROAD  
 FALLBROOK, CA

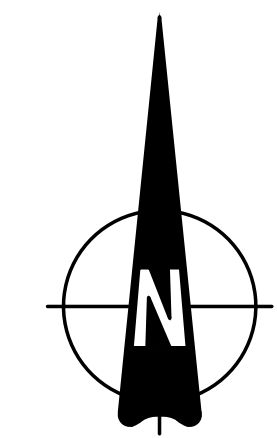
FALLBROOK,  
 CALIFORNIA

SAN DIEGO COUNTY  
 CALIFORNIA

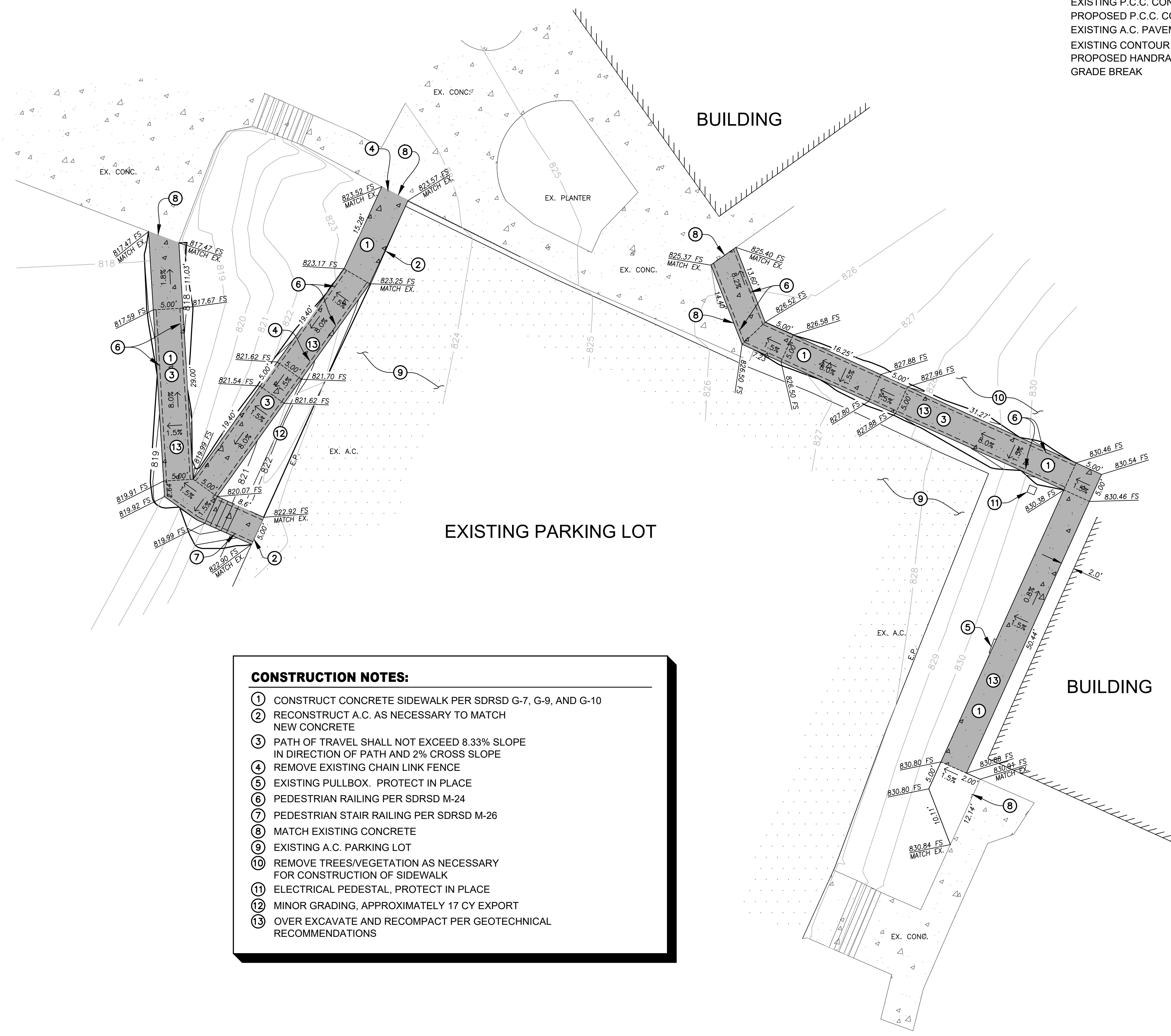
DRAWING

SIDEWALK PLAN

SHEET 1 OF 1



ENGINEERING SCALE: 1" = 10'



- CONSTRUCTION NOTES:**
- ① CONSTRUCT CONCRETE SIDEWALK PER SDRSD G-7, G-9, AND G-10
  - ② RECONSTRUCT A.C. AS NECESSARY TO MATCH NEW CONCRETE
  - ③ PATH OF TRAVEL SHALL NOT EXCEED 8.33% SLOPE IN DIRECTION OF PATH AND 2% CROSS SLOPE
  - ④ REMOVE EXISTING CHAIN LINK FENCE
  - ⑤ EXISTING PULLBOX. PROTECT IN PLACE
  - ⑥ PEDESTRIAN RAILING PER SDRSD M-24
  - ⑦ PEDESTRIAN STAIR RAILING PER SDRSD M-26
  - ⑧ MATCH EXISTING CONCRETE
  - ⑨ EXISTING A.C. PARKING LOT
  - ⑩ REMOVE TREES/VEGETATION AS NECESSARY FOR CONSTRUCTION OF SIDEWALK
  - ⑪ ELECTRICAL PEDESTAL, PROTECT IN PLACE
  - ⑫ MINOR GRADING, APPROXIMATELY 17 CY EXPORT
  - ⑬ OVER EXCAVATE AND RECOMPACT PER GEOTECHNICAL RECOMMENDATIONS